

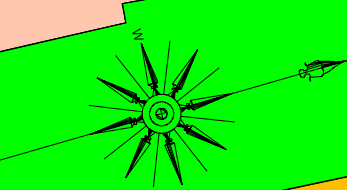
# TOWN OF GEORGETOWN ZONING MAP



(adopted December 11, 2001)

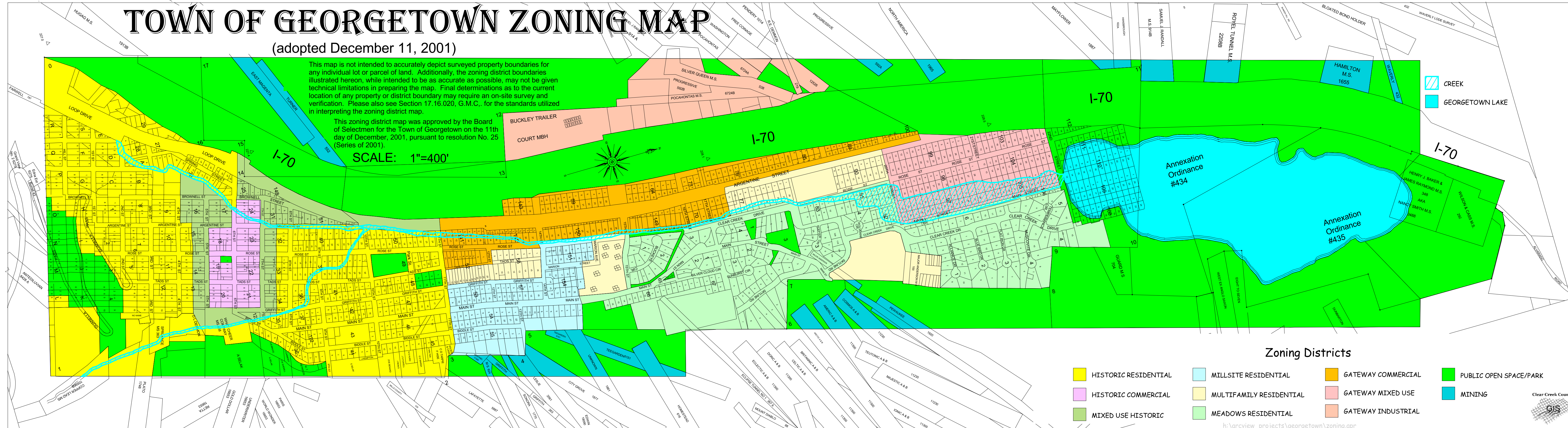
This map is not intended to accurately depict surveyed property boundaries for any individual lot or parcel of land. Additionally, the zoning district boundaries illustrated hereon, while intended to be as accurate as possible, may not be given technical limitations in preparing the map. Final determinations as to the current location of any property or district boundary may require an on-site survey and verification. Please also see Section 17.16.020, G.M.C., for the standards utilized in interpreting the zoning district map.

This zoning district map was approved by the Board of Selectmen for the Town of Georgetown on the 11th day of December, 2001, pursuant to resolution No. 25 (Series of 2001).












SCALE: 1"=400'



-  CREEK
-  GEORGETOWN LAKE



### Zoning Districts

|  |   |  |  |
|--|---|--|--|
|  HISTORIC RESIDENTIAL |  MILLSITE RESIDENTIAL    |  GATEWAY COMMERCIAL |  PUBLIC OPEN SPACE/PARK |
|  HISTORIC COMMERCIAL  |  MULTIFAMILY RESIDENTIAL |  GATEWAY MIXED USE  |  MINING                 |
|  MIXED USE HISTORIC   |  MEADOWS RESIDENTIAL     |  GATEWAY INDUSTRIAL |  |

h:\arcview\_projects\georgetown\zoning.apr

